

VILLAGE OF CHASE  
BYLAW NO. 912-2022

A BYLAW TO AMEND THE VILLAGE OF CHASE ZONING BYLAW NO. 683 - 2006

**WHEREAS** the Council of the Village of Chase has adopted the Village of Chase Zoning Bylaw No. 683 – 2006;

**AND WHEREAS** the Council of the Village of Chase deems it necessary to amend Bylaw No. 683;

**AND WHEREAS** the zoning amendment conforms to the Village of Chase Official Community Plan Bylaw No. 635, 2002 as amended from time to time;

**AND WHEREAS** the Council of the Village of Chase has held a Public Hearing pursuant to the *Local Government Act*;


**NOW THEREFORE**, the Council of the Village of Chase in open meeting assembled enacts as follows:

1. This Bylaw shall be cited for all purposes as "Village of Chase Zoning Amendment Bylaw No. 912-2022".
2. The Village of Chase Zoning Bylaw No. 683-2006, is hereby amended by changing the zoning designation on LOT 1 DISTRICT LOT 517 KAMLOOPS DIVISION YALE DISTRICT PLAN KAP74562 (909 Foothills Road) from "P-2 Public and Quasi-Public Use to C-3, Service Commercial."

READ A FIRST TIME THIS 8<sup>th</sup> DAY OF FEBRUARY, 2022


READ A SECOND TIME THIS 8<sup>th</sup> DAY OF FEBRUARY, 2022


PUBLIC HEARING HELD THIS 22<sup>nd</sup> DAY OF FEBRUARY, 2022

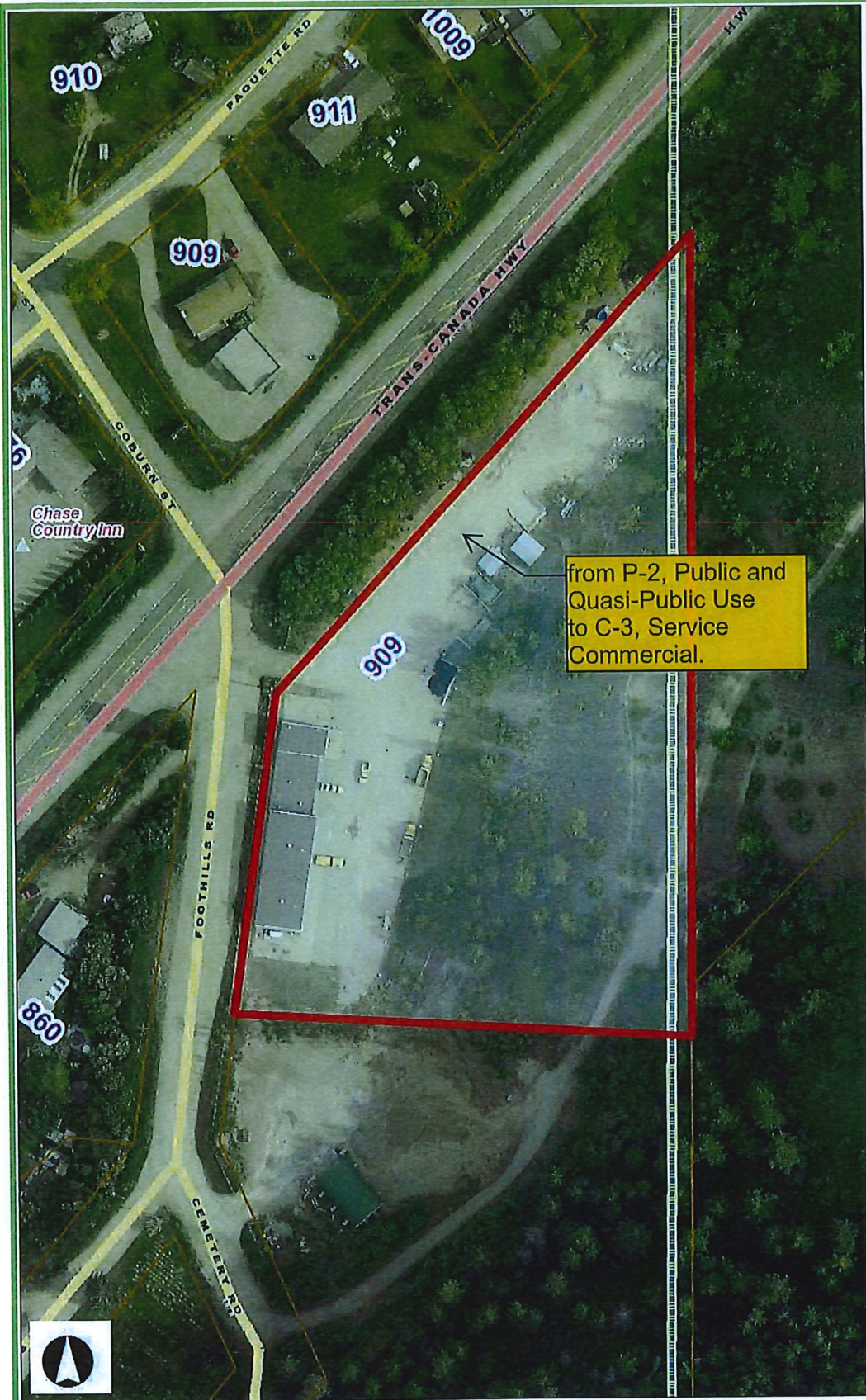
Approved pursuant to section 52(3)(a) of the <i>Transportation Act</i> on the __13__ day of __July__, 2022  _____ for Minister of Transportation & Infrastructure
--

READ A THIRD TIME THIS 9<sup>th</sup> DAY OF AUGUST, 2022

ADOPTED THIS 9<sup>th</sup> DAY OF AUGUST, 2022

  
\_\_\_\_\_  
Rod Crowe, Mayor

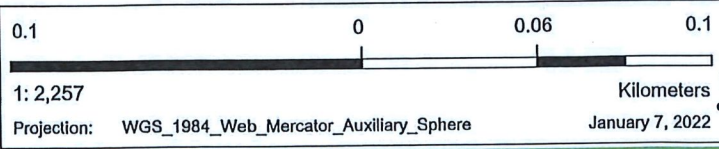
  
\_\_\_\_\_  
Sean O'Flaherty, Corporate Officer



- Legend**
- Library Services**
    - Library
    - Mobile Library
  - Waste Disposal and Recycling**
    - Eco-Depot
    - Recycle Depot
    - Product Stewardship Depot
    - Landfill
    - Transfer Station
    - Septage Pit
  - Emergency Services**
    - Police Station
    - Ambulance Station
    - Fire Station
    - Hospital
    - Local Authority Office
  - Facility**
    - Other
    - Cemetery
    - Community Hall
    - Education
    - Emergency Response
    - Government Building
    - Health
    - Landmark
    - Recreation
    - Transportation
    - Utility
  - Parcel
  - TNRD Boundary (Outline)
  - Administrative Boundary (Outline)



Author:



THIS IS NOT A LEGAL SURVEY PLAN. This map is a user generated static output from the Thompson-Nicola Regional District Internet Mapping site and is provided on an "as is" and "as available" basis, without warranties of any kind, either expressed or implied. The information was generated from Geographic Information System (GIS) data maintained by different source agencies. Information contained in the map may be approximate, and is not necessarily complete, accurate or current. While all reasonable efforts have been made to ensure the accuracy of the data, reliance on this information without verification from original records is done at the user's own risk.