

VILLAGE OF CHASE

BY-LAW NO. 448

Being a Bylaw for the levying of rates for Municipal, Hospital District and Regional District purposes for the year 1992.

The Municipal Council of the Village of Chase, in open meeting assembled, enacts as follows:

1. The following rates are hereby imposed and levied for year 1992.

(a) For all lawful general purposes of the Municipality on the value of land and improvements taxable for general Municipal purposes, rates appearing in Column "A" of Schedule attached hereto and forming a part hereof.

(c) For hospital purposes on the value of land and improvements taxable for regional hospital district purposes, rates appearing in column "C" of the Schedule attached hereto and forming a part hereof.

(e) For purposes of the Thompson-Nicola Regional District on the value of land and improvements taxable for regional hospital district purposes, rates appearing in column "E" of the Schedule attached hereto and forming a part hereof.

2. The minimum amount of taxation upon a parcel of real property shall be One Dollar (\$1.00).

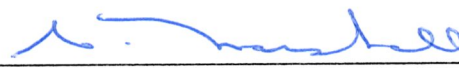
3. This Bylaw may be cited as "Village of Chase Tax Rates Bylaw No. 448, 1992".


READ A FIRST TIME THIS 21st. DAY OF April, 1992.

READ A SECOND TIME THIS 21st. DAY OF April, 1992.


READ A THIRD TIME THIS 21st. DAY OF April, 1992.


RECONSIDERED AND FINALLY ADOPTED THIS 23rd. day of April 1992.

  
\_\_\_\_\_  
Mayor C. Marshall

  
\_\_\_\_\_  
Clerk Treasurer John K. Spanier

Certified a true copy of Bylaw No. 448, 1992, as finally adopted by the Village of Chase.

  
\_\_\_\_\_  
Clerk John K. Spanier

A true copy of By-Law No. 448 registered in the office of the Inspector of Municipalities this 26th day of MAY 1992.  
  
\_\_\_\_\_  
Inspector of Municipalities

Village of Chase

Schedule A Bylaw #448

1992 Rates

Tax Rates (Dollars of tax per \$1000 Taxable Value)

---

	A	B	C	D	E	F
RATIO MUNICIPAL ONLY	PROPERTY CLASS	GENERAL MUNICIPAL	DEBT. MUNICIPAL	REGIONAL HOSPITAL	IMPROVEMENT DISTRICT	REGIONAL SPECIFIED DISTRICT AREA
1.00:1	RESIDENTIAL	5.4480		.4729		.6966
5.47:1	UTILITIES	29.8006		1.6552		2.4381
4.00:1	UNMANAGED FOREST	21.7920		1.8916		2.7864
3.40:1	MAJOR INDUSTRY	18.5232		1.6079		2.3684
3.40:1	LIGHT INDUSTRY	18.5232		1.6079		2.3684
1.58:1	BUSINESS & OTHER	8.6078		1.1586		1.7067
3.00:1	MANAGED FOREST LAND	16.3440		1.4187		2.0898
1.53:1	REC/NON PROFIT	8.3354		.4729		.6966
1.00:1	FARM	5.4480		.4729		.6966

448A.BYL

---