

**VILLAGE OF CHASE  
BYLAW NO. 593-1999**

Being a Bylaw to Amend the Official Community Plan

**NOW THEREFORE** the Council of the Village of Chase, in open meeting assembled, enacts as follows:

1. This Bylaw may be cited as "Official Community Plan Amendment Bylaw No. 593-1999".
2. That the Land Use Map attached to and forming part of Official Community Plan Bylaw No. 263 is hereby amended by redesignating:
  - a) the portion of property outlined in bold on Schedule "A" attached to and forming part of this Bylaw legally described as *Lot 1, District Lot 517, Kamloops Division of Yale District, Plan 43085*, and;
  - b) the portion of property outlined in bold on Schedule "A" attached to and forming part of this Bylaw legally described as *That Part of District Lot 517, shown on Plan B264 Kamloops Division of Yale District, Except Plan 43085*from Public Use and Highway\Tourist Commercial respectively to Campground Commercial.

READ A FIRST TIME THIS **8th DAY OF June, 1999.**

READ A SECOND TIME THIS **8th DAY OF June, 1999.**

PUBLIC HEARING HELD THIS **22nd DAY OF June, 1999.**

READ A THIRD TIME THIS **22nd DAY OF June, 1999.**

RECONSIDERED AND ADOPTED THIS **22nd DAY OF June, 1999.**

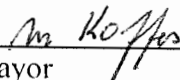
ADOPTION AND THIRD READING AND SECOND READING RESCINDED THIS **15th DAY OF October, 1999.**


READ A SECOND TIME THIS **15th DAY OF October, 1999.**

PUBLIC HEARING HELD THIS **5th DAY OF November, 1999.**


READ A THIRD TIME THIS **9th DAY OF November, 1999.**

RECONSIDERED AND ADOPTED THIS **9th DAY OF November, 1999.**

  
\_\_\_\_\_  
Mayor

  
\_\_\_\_\_  
Clerk

Certified a true copy of  
Bylaw No. 593-1999

  
\_\_\_\_\_  
Clerk

Schedule "A" to Bylaw No. 593-1999

TOTAL AREA  
±8120 m<sup>2</sup>

SOUTH  
THOMPSON  
NORTH  
PIVER



NOTE: SITE PLAN INFORMATION FROM  
SCANNED DBM TECHNICAL SERVICES  
DRAWING

SCALE 1:1000

