

VILLAGE OF CHASE
BYLAW NO. 923 - 2022

A BYLAW TO AMEND THE VILLAGE OF CHASE ZONING BYLAW NO. 683 - 2006

WHEREAS the Council of the Village of Chase has adopted the Village of Chase Zoning Bylaw No. 683 – 2006;

AND WHEREAS the Council of the Village of Chase deems it necessary to amend Bylaw No. 683;

AND WHEREAS the zoning amendment conforms to the Village of Chase Official Community Plan Bylaw No. 896-2021 as amended from time to time;

AND WHEREAS the Council of the Village of Chase has held a Public Hearing pursuant to the *Local Government Act*;

NOW THEREFORE, the Council of the Village of Chase in open meeting assembled enacts as follows:

1. This Bylaw shall be cited for all purposes as “Village of Chase Zoning Amendment Bylaw No. 923- 2022”.
2. That the Village of Chase Zoning Bylaw No. 683-2006 is hereby amended by changing the zoning designation on LOT 3 DISTRICT LOT 517 KAMLOOPS DIVISION YALE DISTRICT PLAN 16742 (822 Hysop Road) from “R-1, Low Density Residential to R-1SS with Secondary Suite.”


READ A FIRST TIME THIS 22nd DAY OF NOVEMBER, 2022

READ A SECOND TIME THIS 22nd DAY OF NOVEMBER, 2022


PUBLIC HEARING HELD THIS 13th DAY OF DECEMBER, 2022

READ A THIRD TIME THIS 13th DAY OF DECEMBER, 2022

ADOPTED THIS 13th DAY OF DECEMBER, 2022



David Lepsoe, Mayor



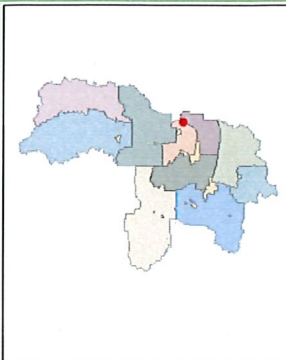
Sean O'Flaherty, Corporate Officer



Subject property:
 Changing zoning designation from
 R1, Low Density Residential to
 R-1SS, Low Density Residential with
 Secondary Suite

THIS IS NOT A LEGAL SURVEY PLAN. This map is a user generated static output from the Thompson-Nicola Regional District Internet Mapping site and is provided on an "as is" and "as available" basis, without warranties of any kind, either expressed or implied. The information was generated from Geographic Information System (GIS) data maintained by different source agencies. Information contained in the map may be approximate, and is not necessarily complete, accurate or current. While all reasonable efforts have been made to ensure the accuracy of the data, reliance on this information without verification from original records is done at the user's own risk.

0.1
 0.06
 0
 0.1
 Kilometers
 1: 2,257
 Projection: WGS_1984_Web_Mercator_Auxiliary_Sphere
 November 18, 2022



- Legend**
- Library Services**
 - Library
 - Mobile Library
 - Waste Disposal and Recycling**
 - Eco-Depot
 - Recycle Depot
 - Product Stewardship Depot
 - Landfill
 - Transfer Station
 - Septage Pit
 - Emergency Services**
 - Police Station
 - Ambulance Station
 - Fire Station
 - Hospital
 - Local Authority Office
 - Facility**
 - Other
 - Cemetery
 - Community Hall
 - Education
 - Emergency Response
 - Government Building

