

**VILLAGE OF CHASE
BYLAW NO. 933 - 2023**

A BYLAW TO AMEND THE VILLAGE OF CHASE ZONING BYLAW NO. 683 - 2006

WHEREAS the Council of the Village of Chase has adopted the Village of Chase Zoning Bylaw No. 683 – 2006;

AND WHEREAS the Council of the Village of Chase deems it necessary to amend Bylaw No. 683;

AND WHEREAS the zoning amendment conforms to the Village of Chase Official Community Plan Bylaw No. 896-2021 as amended from time to time;

AND WHEREAS the Council of the Village of Chase has held a Public Hearing pursuant to the *Local Government Act*;

NOW THEREFORE, the Council of the Village of Chase in open meeting assembled enacts as follows:

1. This Bylaw shall be cited for all purposes as “Village of Chase Zoning Amendment Bylaw No. 933- 2023”.
2. That the Village of Chase Zoning Bylaw No. 683-2006 is hereby amended by implementing a zoning designation on PLAN EPP82790 (607 3rd Avenue) of “*R-1, Low Density Residential*” as shown outlined in heavy red line on Schedule “A” attached hereto and forming part of this bylaw.”

READ A FIRST TIME THIS **12th** DAY OF **DECEMBER, 2023**

READ A SECOND TIME THIS **12th** DAY OF **DECEMBER, 2023**

PUBLIC HEARING HELD THIS **9th** DAY OF **JANUARY, 2024**

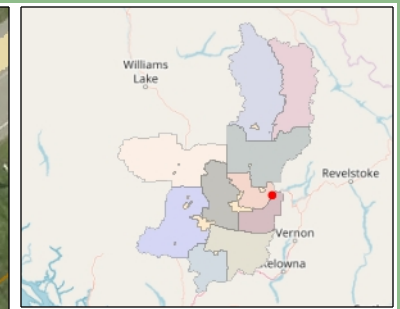
READ A THIRD TIME THIS **9th** DAY OF **JANUARY, 2024**

ADOPTED THIS **9th** DAY OF **JANUARY, 2024**

David Lepsoe, Mayor



Sean O’Flaherty, Corporate Officer

Schedule A









Legend






Library Services

-  Library
-  Mobile Library

Waste Disposal and Recycling

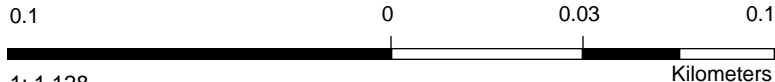
-  Eco-Depot
-  Recycle Depot
-  Product Stewardship Depot
-  Landfill
-  Transfer Station
-  Septage Pit

Emergency Services

-  Police Station
-  Ambulance Station
-  Fire Station
-  Hospital
-  Local Authority Office

Facility

-  Other
-  Cemetery
-  Community Hall
-  Education
-  Emergency Response
-  Government Building



1: 1,128

Projection: WGS_1984_Web_Mercator_Auxiliary_Sphere

June 7, 2018

THIS IS NOT A LEGAL SURVEY PLAN. This map is a user generated static output from the Thompson-Nicola Regional District Internet Mapping site and is provided on an "as is" and "as available" basis, without warranties of any kind, either expressed or implied. The information was generated from Geographic Information System (GIS) data maintained by different source agencies. Information contained in the map may be approximate, and is not necessarily complete, accurate or current. While all reasonable efforts have been made to ensure the accuracy of the data, reliance on this information without verification from original records is done at the user's own risk.

Author: